

# |

## Proposed Amendment to Chair Breadon's Report on Docket #1275

Proposed by: Councilor Bok

### Summary:

- Move Ward 3, Precinct 15 (population 2297) from District 3 to District 2.
- Move Ward 3, Precinct 16 (population 2767) from District 2 to District 3.
- Move Ward 5, Precinct 13 (population 2110) from District 2 to District 8.
- Move Ward 7, Precinct 5 (population 2041) from District 3 to District 2.

*This move increases the BIPOC population in District 3 by a full percentage point, strengthening it as an opportunity district while also keeping a neighborhood more intact.*

### Text In-Line Edit:

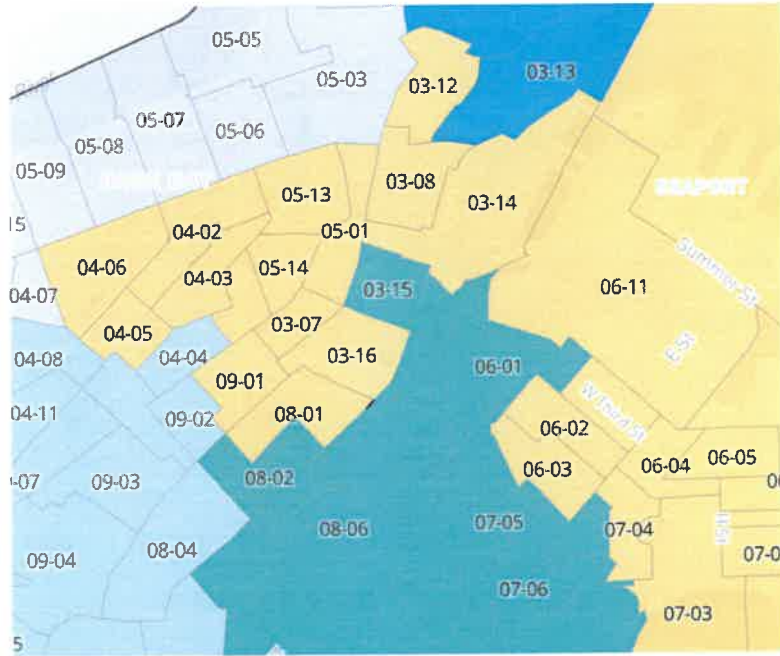
*In the ordinance as amended by the Chair's report, substitute the following:*

*District Two.* Consisting of precincts numbered seven, eight, twelve, fourteen, and ~~fifteen sixteen-~~ of Ward Three; precincts numbered one through three, five, and six of Ward Four; precincts numbered one, ~~thirteen,~~ and fourteen of Ward Five; precincts numbered two through twelve of Ward Six; precincts numbered one through ~~four~~ five of Ward Seven; precinct numbered one of Ward Eight; and precinct numbered one of Ward Nine.

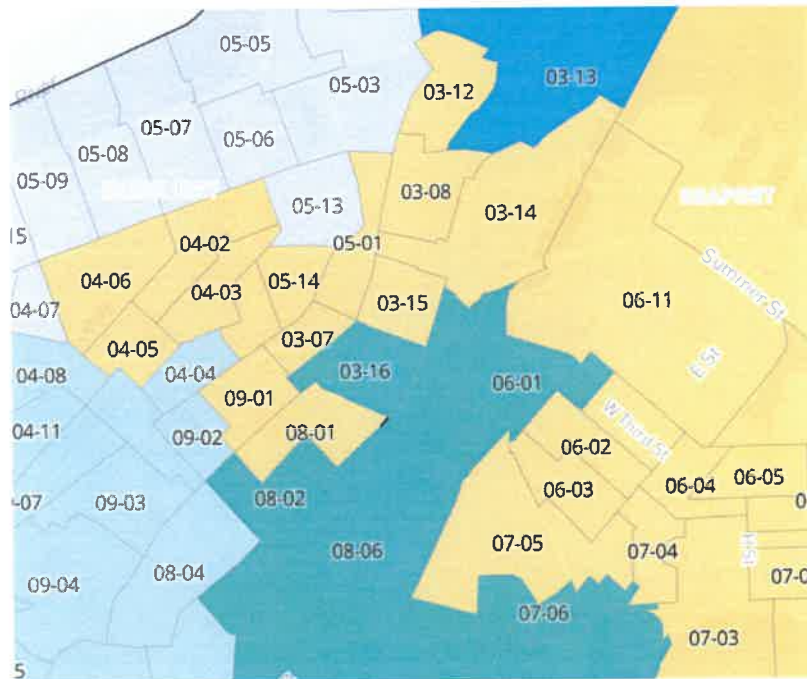
*District Three.* Consisting of precinct numbered fifteen of Ward One; precinct numbered ~~fifteen~~ sixteen of Ward 3; precinct numbered one of Ward Six; precincts numbered ~~five-six~~ through ten of Ward Seven; precincts numbered two and six of Ward Eight; precincts numbered three and five through ten of Ward Thirteen; precincts numbered one, three, four, and six through nine of Ward Fifteen; and precincts numbered one through seven, nine, and ten of Ward Sixteen.

*District Eight.* Consisting of precincts numbered five, nine, ten, and seventeen of Ward Three; precincts numbered seven, ten, and twelve of Ward Four; precincts numbered two through ~~twelve~~ thirteen and fifteen of Ward Five; precincts numbered one through five of Ward Ten; and precincts numbered one and two of Ward Twenty-One.

RELEVANT MAP AREA PER CHAIR'S REPORT:



RELEVANT MAP AREA REFLECTING THIS AMENDMENT:



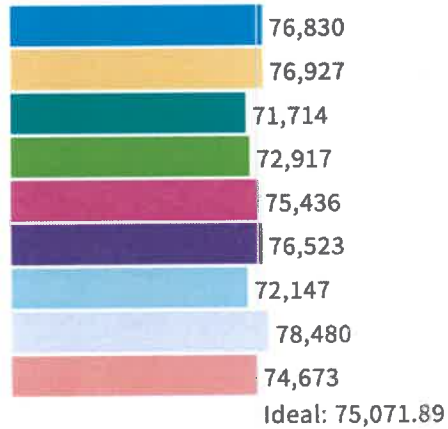
## INFORMAL DEMOGRAPHIC DATA WITH AMENDMENT

	White	Black	Coalition
1	54.1%	3.5%	44.8%
2	66.8%	4.9%	32.6%
3	37.2%	18.1%	59.7%
4	12.6%	50.4%	85.4%
5	24.6%	43.6%	74.5%
6	60.9%	9.4%	38.4%
7	22.9%	34.5%	75.1%
8	59.8%	5.9%	39.4%
9	58.9%	4.7%	39.7%
<b>Overall</b>	<b>44.6%</b>	<b>19.1%</b>	<b>54%</b>

## POPULATION DATA WITH AMENDMENT

### Population Balance

① Uses 2020 Decennial Census data on 2022 Precincts.



UNASSIGNED POPULATION: 0

MAX. POPULATION DEVIATION: 4.54%